





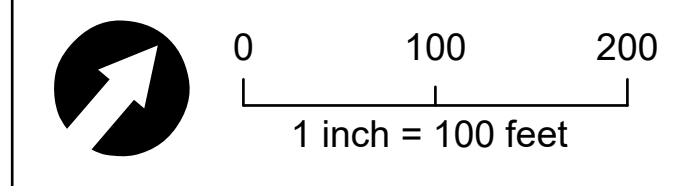
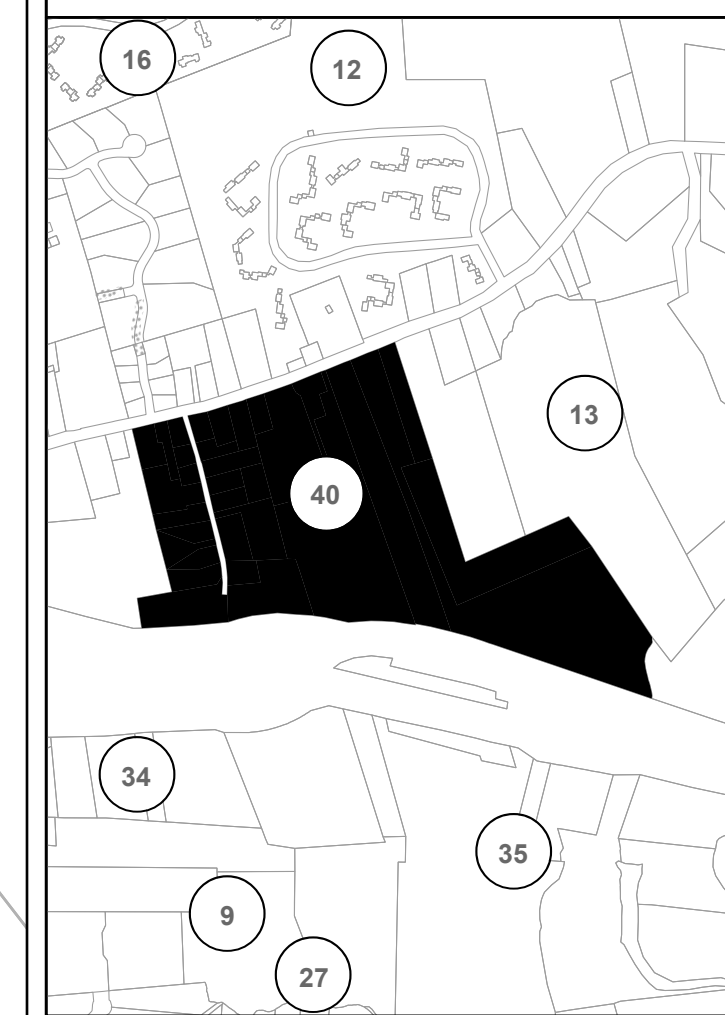
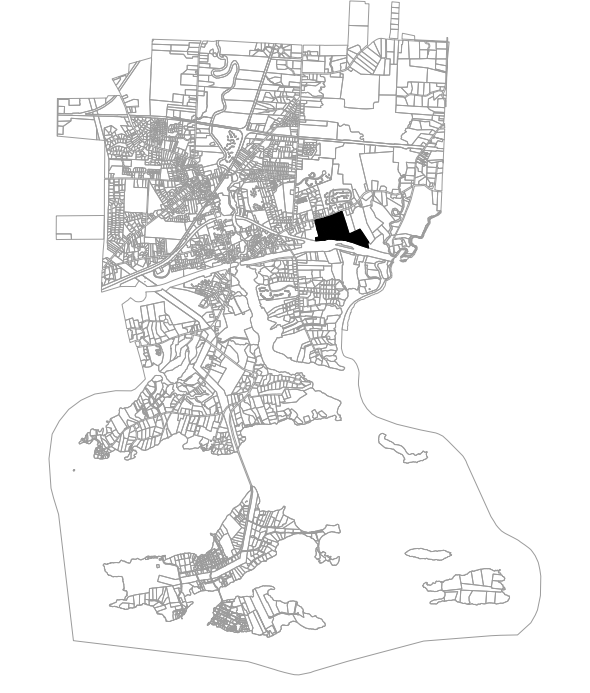
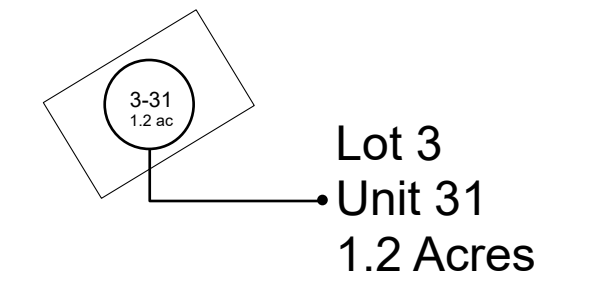


# Assessors Maps



-  Property Boundary
-  Paper Streets
-  Water Body
-  Map Number

### Sample Property Label



*The Town of Yarmouth shall not be held liable for discrepancies in land conveyance based on the content of these maps. The maps are for assessing purposes only. Maps revised to 2021.*

**MAP 40(B)**