
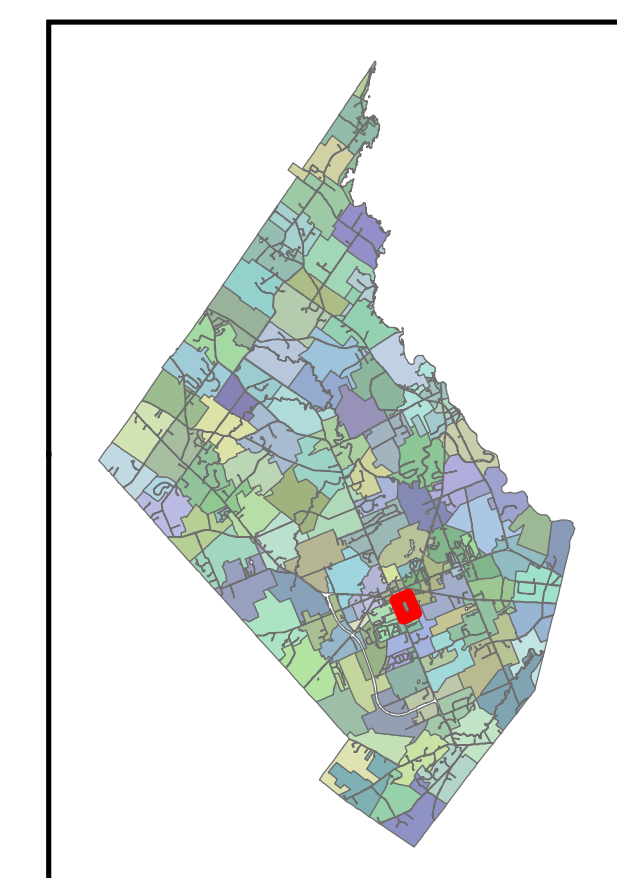


TOWN OF
GORHAM
MAINE

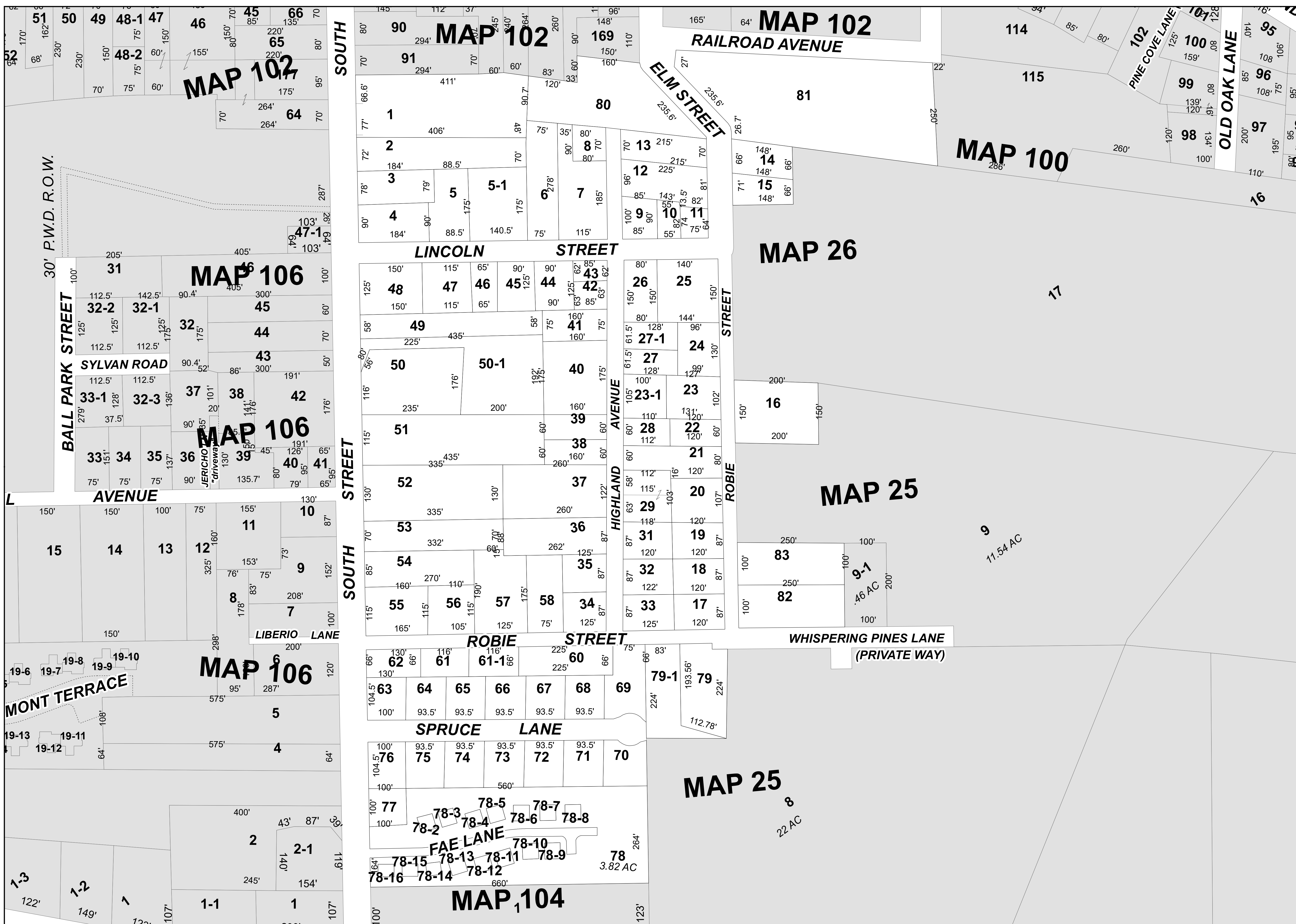


Legend

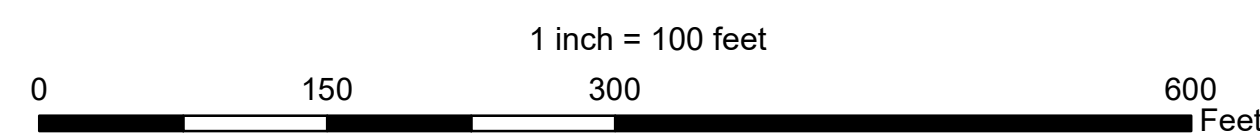
- Town Boundary
- Building
- Common
- Cropline
- Easement
- Common Owner (hook)
- ROW
- Stream
- Water
- Driveway
- Parcel Boundary
- Background Parcel



REVISED & REPRINTED BY
CAI Technologies
Precision Mapping. Geospatial Solutions.
11 Pleasant Street, Littleton, NH 03561
800.322.4540 - www.cai-tech.com



FOR ASSESSING PURPOSES ONLY



APRIL 1, 2021

MAP: 103