

20
R02-007-A
59





PRESUMPCOT
RIVER

20
R02-007-A
59

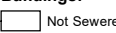
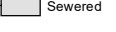
Maps Prepared by: 
207.846.2355
www.spatialalternatives.com

Tax Sheets are intended for assessing purposes only.
Boundary locations are approximate and
should not be used for conveyance of property.

Legend

- Rights of Way/Easements
-  Parcels
-  Roads
-  Railroad
-  Water

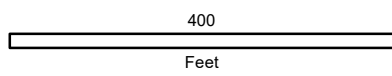
Buildings:

-  Not Sewered
-  Sewered

MAIN ST

R05-053	Road Name
2.03	Map/Lot Number
123.42'	Parcel Acreage
6	Lot Dimension
12	Subdivision Lot Number
	Street Number

Town of Falmouth, Maine



Index Map

392	401	402
394	403	404
472	480	482



Falmouth Tax Sheet
403
Map updated to: April 1, 2020