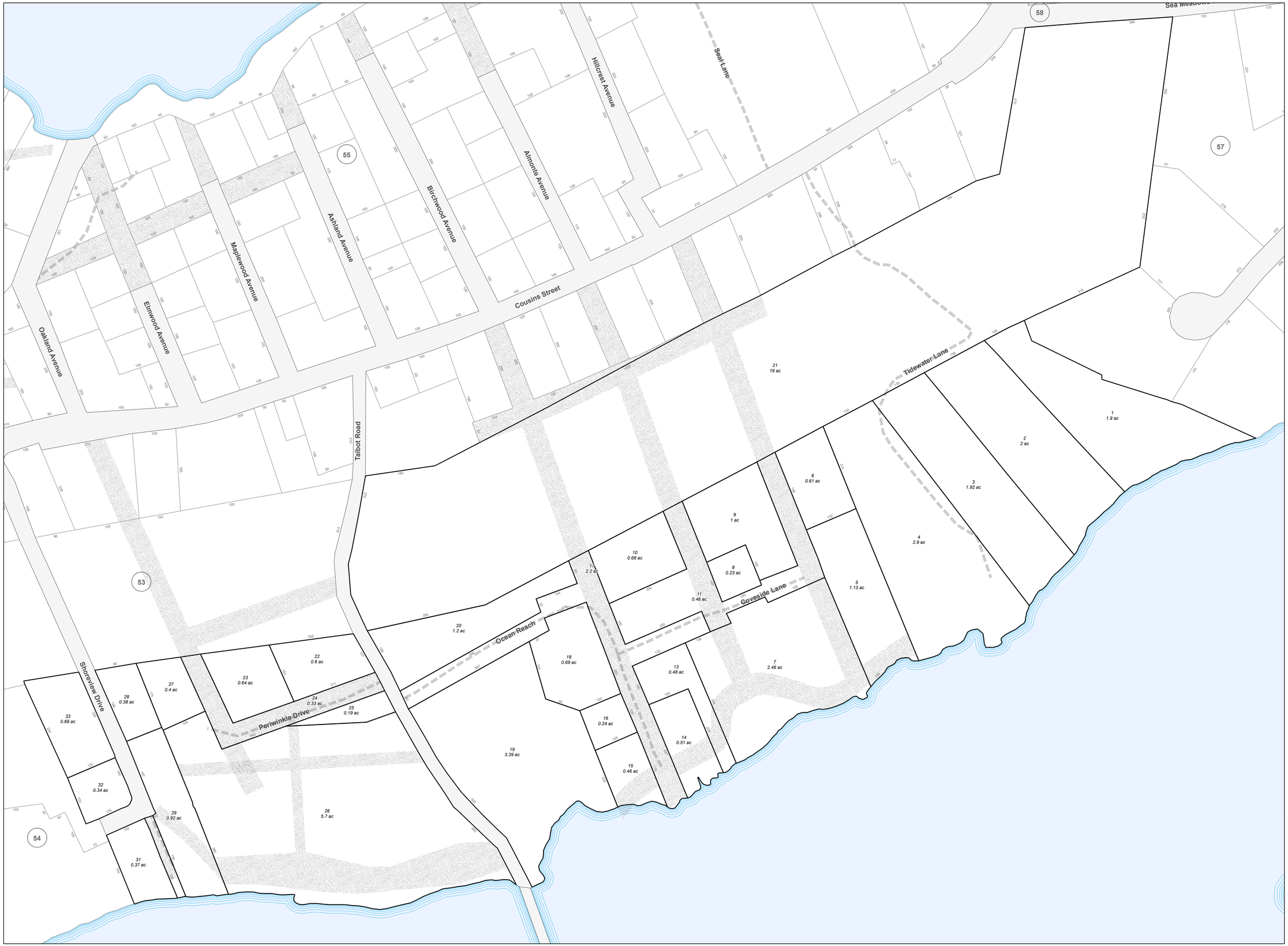

Assessors Maps

Property Boundary

Paper Streets

Water Body

45 Map Number

Sample Property Label

3-31
1.2 ac

Lot 3
Unit 31
1.2 Acres

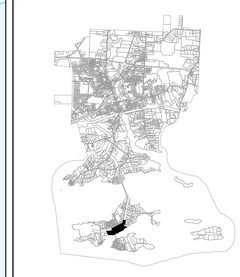

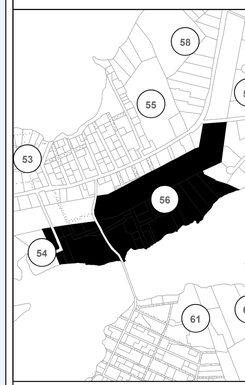

0 100 200
1 inch = 100 feet

The Town of Yarmouth shall not be held liable for discrepancies in land conveyance based on the content of these maps. The maps are for assessing purposes only. Maps revised to 2019.

MAP 56