










Maps Prepared by:   
 207.846.2355  
 www.spatialalternatives.com

Tax Sheets are intended for assessing purposes only.  
 Boundary locations are approximate and  
 should not be used for conveyance of property.

**Legend**

 Rights of Way/Easements	 Parcels	<b>MAIN ST</b>	Road Name
 Buildings:	 Roads	<b>R05-053</b>	Map/Lot Number
 Not Sewered	 Railroad	2.03	Parcel Acreage
 Sewered	 Water	123.42	Lot Dimension
		6	Subdivision Lot Number
		12	Street Number


## Town of Falmouth, Maine



400  
Feet

Index Map

430	440	451	452
	453	454	
	490	500	



## Falmouth Tax Sheet 490

Map updated to: April 1, 2018