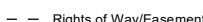


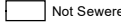












Maps Prepared by:  Spatial Alternatives  
 207.846.2355  
 www.spatialalternatives.com

Tax Sheets are intended for assessing purposes only.  
 Boundary locations are approximate and  
 should not be used for conveyance of property.

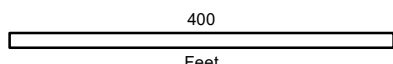
**Legend**

-  Rights of Way/Easements
-  Parcels
-  Buildings:
  -  Not Sewered
  -  Sewered
-  Roads
-  Railroad
-  Water

**MAIN ST**

-  Road Name
-  R05-053 Map/Lot Number
-  R05-053 2.03 Parcel Acreage
-  R05-053 123.42 Lot Dimension
-  6 Subdivision Lot Number
-  12 Street Number


## Town of Falmouth, Maine



400  
Feet

Index Map

380	390	394
462	471	472
464	473	474



**Falmouth Tax Sheet**  
**471**  
 Map updated to: April 1, 2018