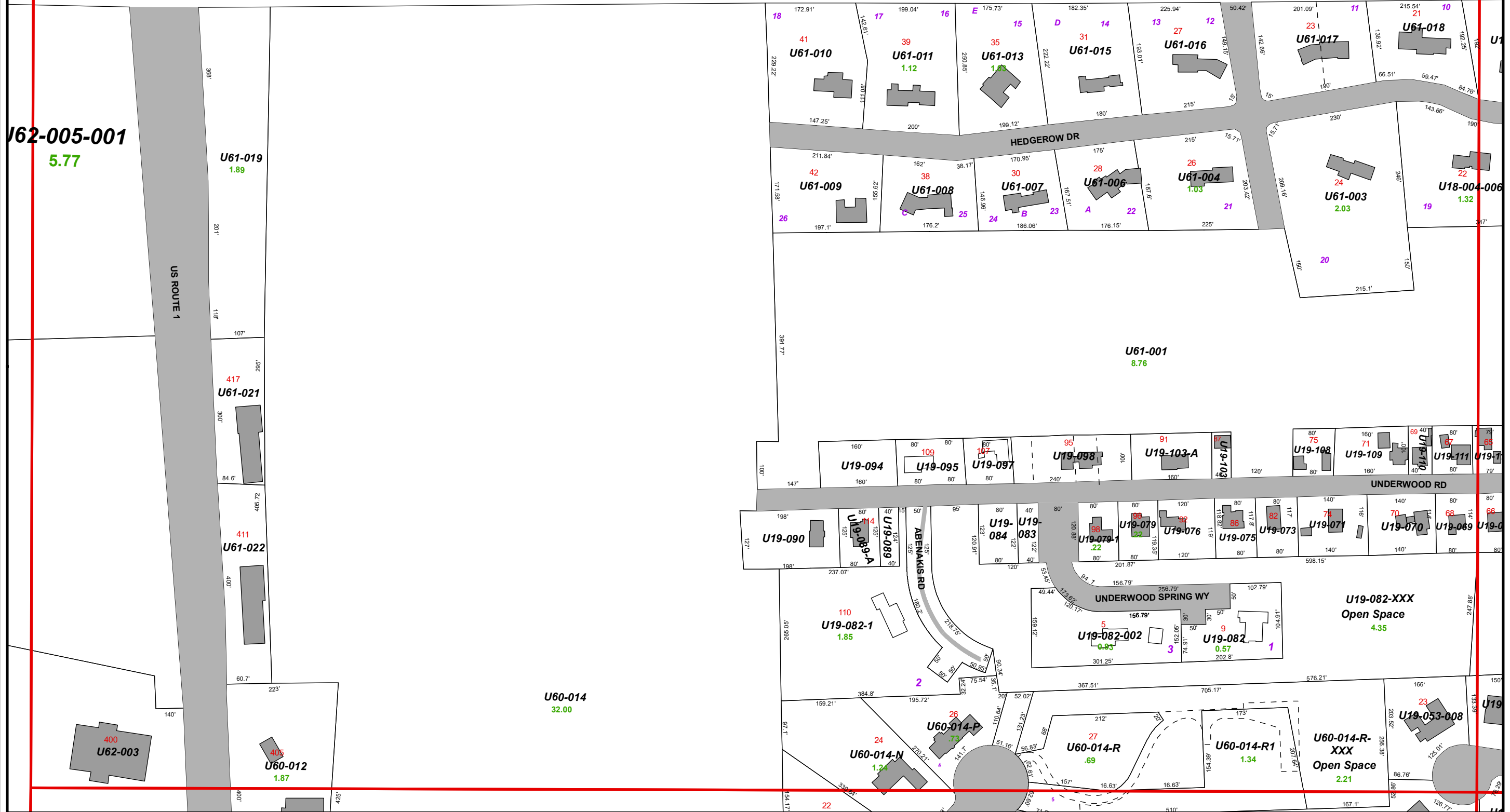


CUMBERLAND



U62-005-001
5.77

U61-019
1.89

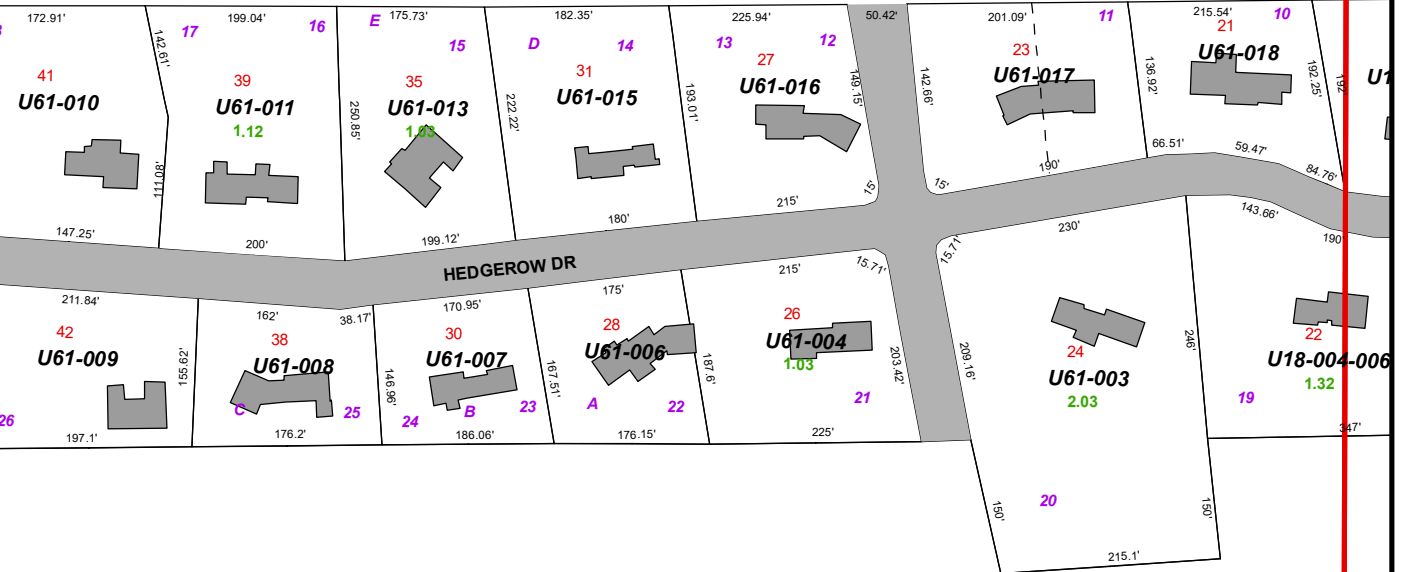
417
U61-021

411
U61-022

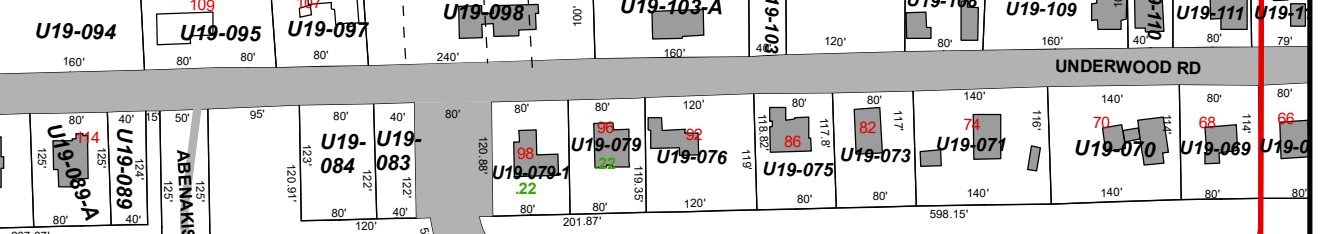
400
U62-003

403
U60-012
1.87

U60-014
32.00



U61-001
8.76



U19-090

110
U19-082-1
1.85

U19-082-002
0.93

U19-082
0.57

U19-082-XXX
Open Space
4.35

U60-014-N
1.24

U60-014-R
.69

U60-014-R1
1.34

U60-014-R-XXX
Open Space
2.21

U19-053-008

Maps Prepared by: **Spatial Alternatives**
207.846.2355
www.spatialalternatives.com

Tax Sheets are intended for assessing purposes only.
Boundary locations are approximate and should not be used for conveyance of property.

Legend

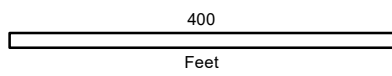
--- Rights of Way/Easements
Buildings:
Not Sewered
Sewered

Parcels
Roads
Railroad
Water

MAIN ST
R05-053
2.03
123.42
6
12

Road Name
Map/Lot Number
Parcel Acreage
Lot Dimension
Subdivision Lot Number
Street Number

Town of Falmouth, Maine



Index Map

070	081	082
	083	084



Falmouth Tax Sheet
081
Map updated to: April 1, 2018